



Work faster with guided tasks



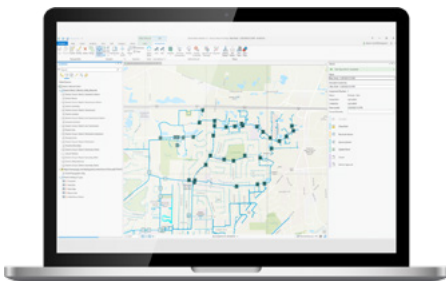
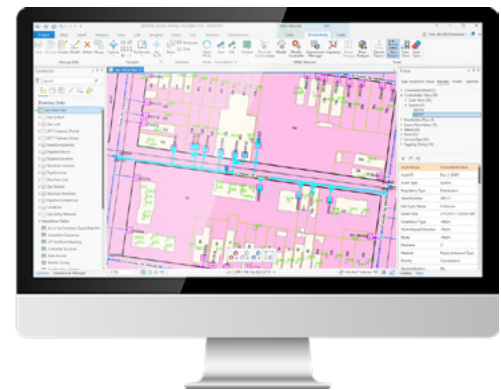
Cut through Utility Network complexity



Keep data accurate and consistent

The Utility Network solution built for utilities

3-GIS | Productivity helps your team work faster and smarter by cutting through the complexity of editing, analysis, and work creation. With behind-the-scenes processing and built-in guidance, users can complete tasks in ArcGIS pro and move on to the next while the system handles the heavy lifting. The result is accurate data, reduced errors, and a smoother Utility Network experience.



What you can do with 3-GIS | Productivity

Unlike generic tools, Productivity was built specifically for utilities. It delivers the full feature functionality of the Utility Network platform without the headache and bloat of a proprietary network model. That means your users stay productive from day one, and your organization benefits from a faster, more confident adoption of Utility Network.

What 3-GIS | Productivity can do for you

3-GIS | Productivity simplifies editing, automates error checking, and removes the learning curve with step-by-step prompts. Power users can be immediately productive, and crews gain tools that make complex projects utility-centric functionality for editing, tracing, subnetwork management, and commissioning, all while keeping your data clean and consistent.

Key features

From simple updates to complex projects, Productivity equips crews with the features they need most:

- > Edit and analyze Utility Network data
- > Automate error detection and fixes
- > Manage subnetworks with ease
- > Configure and run network traces
- > Oversee sessions and workflows
- > Support commissioning projects


About us

3-GIS empowers telecom and utility companies to achieve better operating efficiencies and to meet the challenges of building increasingly complex networks. 3-GIS uses a data driven approach based on geospatial reference, rules-based calculations, mobility, and web-based services to revolutionize the potential and realize the market opportunities of network assets. With products purpose built for telecom and utility operations, we provide the visibility and confidence teams need to make better decisions, reduce costs, and move faster.

Our fully-configurable solutions allow users to plan, design, and manage networks; provide real-time data that is used enterprise-wide; and enable automation for faster service activation, in one seamless system. The company has development, design services, product support, and operational staff in five countries challenging the status quo every day to improve the economic visibility of the networks we depend on; creating a more connected and informed world.



Contact us for a full demo and learn how 3-GIS can benefit your organization.

-  +1 720.279.9894
-  sales@3-GIS.com
-  3-GIS.com

